

THE ROUTE IN DETAIL

1. As you leave The Larder garden, turn right. You will have The Giraffe House on your right, followed by The Pavilion, The Barn, and Units 19.3 and 19.4. Opposite Unit 19.4, look up the little road and you will see the Estate's distinctive coloured gates at the top.

2. To the left-hand side, between the trees, you will see a stile. Cross the stile, turn right, and continue along Marefield Lane.

3. Follow Marefield Lane which turns into Dawsons Lane for approximately 1.5 km, enjoying views across the rolling countryside. Along the way, you'll cross Gaddesby Brook and catch glimpses of the impressive Twyford Viaduct on your right.

4. Continue up the hill along Dawsons Lane until you reach Dawsons Farm on your left and White House Farm on your right. Directly opposite White House Farm, you will see a brideway entrance. Turn onto the brideway, ensuring the gate is closed securely behind you.

5. Follow the brideway for about 100 metres until you see a gate on your left marked with a green "Dawsons Farm" sign. Go through the gate and continue with



Gate with Dawsons Farm Sign

the fence on your right. The path leads downhill to a bridge to go over Gaddesby Brook and through two further gates.

Please note: The next two fields contain livestock, so please keep dogs on leads and ensure all gates are closed securely behind you.

6. Walk straight ahead through the first field. In the second field, follow the hedge line, keeping it on your right. Continue through the gate ahead (refer to 2km on the map for picture), then turn left through a metal gate into a farmyard.

7. Walk through the farmyard, keeping the house on your right and the farm buildings on your left. At the far end, look for a yellow public footpath sign just beyond the last building on your left. Follow this footpath. (Image below)



Footpath at Newbold Grange Farm

8. Continue with the fence on your right until you reach Newbold Lane. **Before carrying on, take a moment to enjoy one of the finest views on the walk. Looking from left to right, you'll see the Twyford Viaduct, Burrough Court nestled amongst the trees, and the village of Burrough on the Hill directly ahead.**

9. Turn left onto Newbold Lane and follow it all the way into the village. As you approach the village green on your right, look for a public footpath sign on your left, just beyond the terrace cottages opposite the green.

10. This footpath marks the final section of the route and takes you through three fields. The middle field contains livestock, so please keep dogs on leads and ensure all gates are closed securely behind you.

11. After passing through the last two gates, **take a moment to look back and enjoy the panoramic views across the landscape you've just explored. It's a wonderful photo opportunity and a chance to appreciate the route you've walked.**

12. Continue across the final field, heading diagonal towards the far right-hand corner of the field (look out for the footpath sign). Cross the small bridge and turn right onto Marefield Lane.

13. From here, simply follow Marefield Lane back towards Burrough Court. Hopefully you will recognise where you are now and you'll arrive back at your starting point, where a well-earned coffee, cake, breakfast or lunch, awaits at The Larder.

WALK, BREATHE & EXPLORE


Your countryside escape starts here.

The Larder Loop

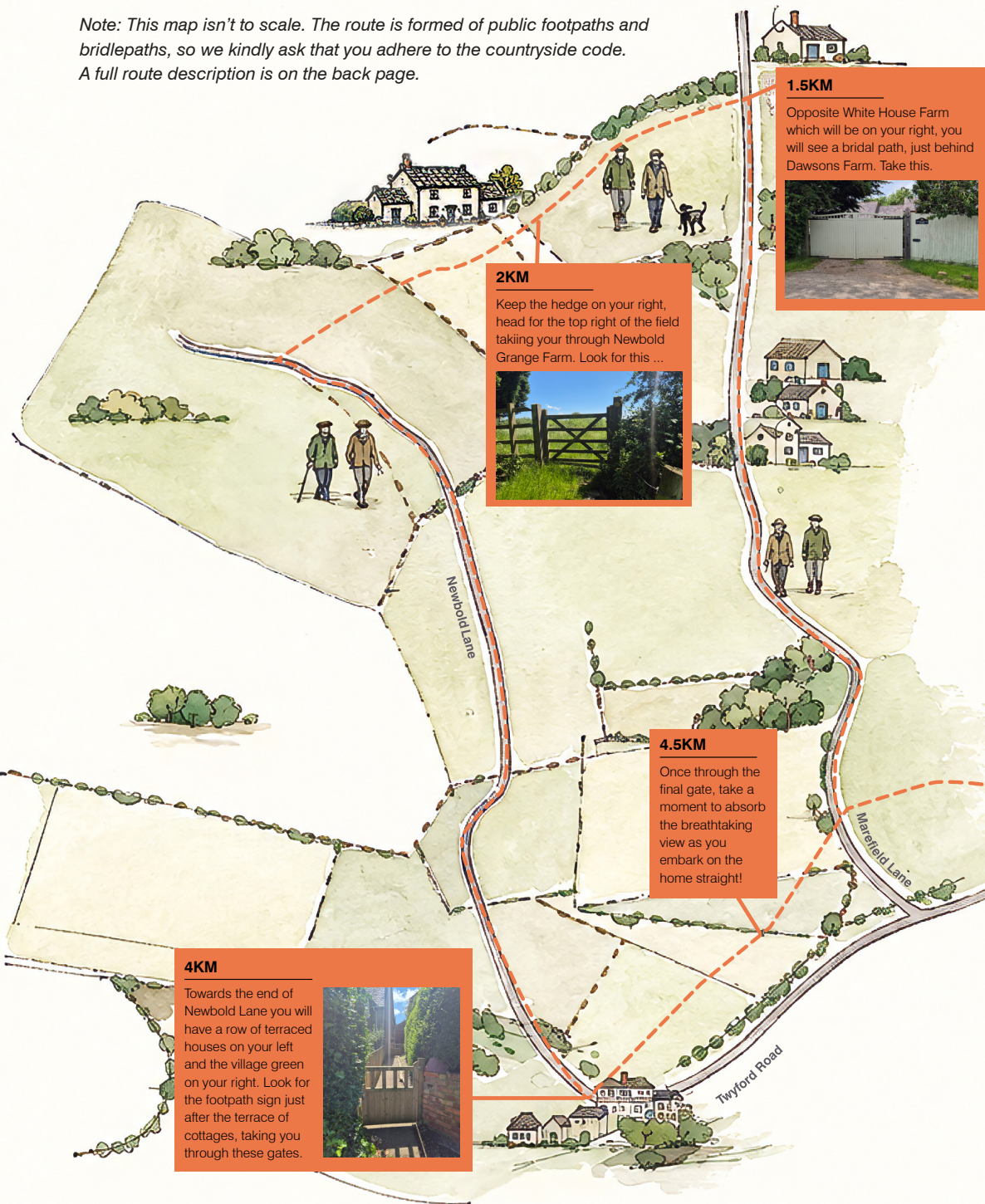
Distance: 5km

Duration: 1hr. 10mins

Terrain: Medium (features uneven surfaces, hills & stiles)



Note: This map isn't to scale. The route is formed of public footpaths and bridlepaths, so we kindly ask that you adhere to the countryside code. A full route description is on the back page.



1.5KM
 Opposite White House Farm which will be on your right, you will see a bridal path, just behind Dawsons Farm. Take this.




2KM
 Keep the hedge on your right, head for the top right of the field taking your through Newbold Grange Farm. Look for this ...



4.5KM
 Once through the final gate, take a moment to absorb the breathtaking view as you embark on the home straight!

4KM
 Towards the end of Newbold Lane you will have a row of terraced houses on your left and the village green on your right. Look for the footpath sign just after the terrace of cottages, taking you through these gates.



Begin and end your walk at The Larder at Burrough Court. Park in the Paddock Car Park where electric vehicle charging is available if required.

Enjoy 5km of peaceful high Leicestershire countryside, taking you right out of Burrough Court down Marefield Lane to look back over Burrough Court, whilst presenting rolling views, quiet tracks, and space to truly switch off.

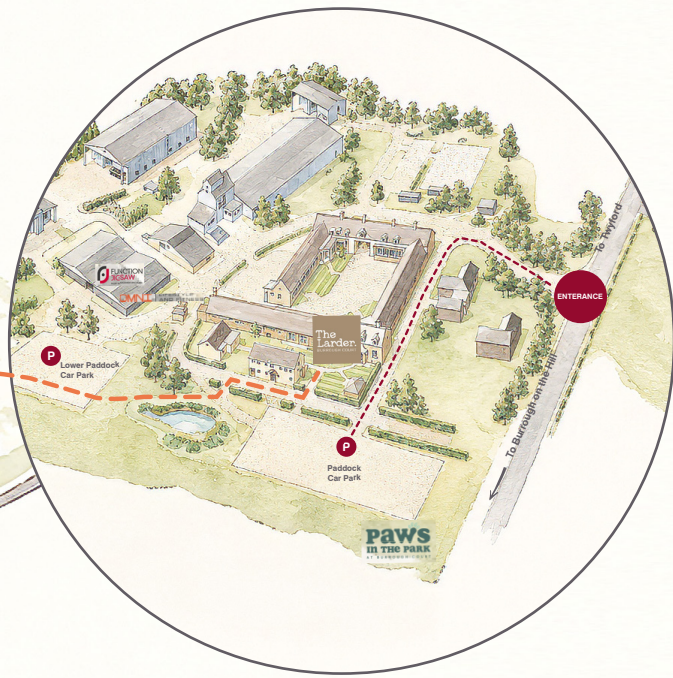
Take your time, breathe deeply, and reconnect with nature.

Finish back at The Larder to refuel, the perfect end to a restorative walk.

OPENING HOURS
Mon-Sat: 9am-3pm
Breakfast: 9am - 11.30am
Lunch: 12pm - 3pm
 Open Bank Holiday



Takeaways & Bookings: 01664 250030 or thecoffeeshop@burroughcourt.com



--- Walking route

KM Distance travelled